

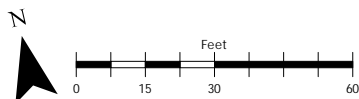
**Skookum Creek  
Flood Control Improvements  
MP 59 - 60.15**

Date: 08/27/2015

Projection: Alaska State Plane NAD83 Zn4 Feet

Map Notes:

1. Aerial Source: SurvBase 10/01/2014
2. Wetlands Source: HDR 09/25/2014
3. Adjacent Property Owner: United States Forest Service



**LEGEND**

- + ARRC Mainline
- + ARRC Right-of-Way (200 ft.)
- Mileposts
- ▨ Proposed Project Footprint
- ▭ Wetland and Waterbody Types
- Project Wetland Impacts**
- ▩ Permanent Discharges

APPLICANT: Alaska Railroad Corporation  
327 W. Ship Creek Avenue  
P.O. Box 107500  
Anchorage, Alaska 99510-7500

WATERWAY: Skookum Creek

FILE NO.: POA-2011-874

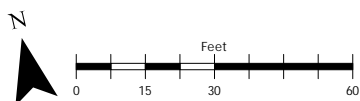
LOCATION: T8N, R3E, S18 & S19, SM  
USGS Seward D-6  
Municipality of Anchorage

SHEET: 3 OF 10



**Skookum Creek  
Flood Control Improvements  
MP 59 - 60.15**

Date: 08/27/2015  
 Projection: Alaska State Plane NAD83 Zn4 Feet  
 Map Notes:  
 1. Aerial Source: SurvBase 10/01/2014  
 2. Wetlands Source: HDR 09/25/2014  
 3. Adjacent Property Owner: United States Forest Service



**LEGEND**

- + ARRC Mainline
- ▭ ARRC Right-of-Way (200 ft.)
- ▨ Proposed Project Footprint
- ▭ Wetland and Waterbody Types

**Project Wetland Impacts**

- ▨ Permanent Discharges


APPLICANT: Alaska Railroad Corporation  
 327 W. Ship Creek Avenue  
 P.O. Box 107500  
 Anchorage, Alaska 99510-7500

WATERWAY: Skookum Creek

FILE NO.: POA-2011-874

LOCATION: T8N, R3E, S18 & S19, SM  
 USGS Seward D-6  
 Municipality of Anchorage

SHEET: 4 OF 10



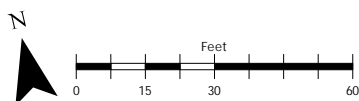
**PROPOSED NEW  
BRIDGE 59.7**

**EXISTING CULVERTS  
TO BE FILLED**



**Skookum Creek  
Flood Control Improvements  
MP 59 - 60.15**

Date: 08/27/2015  
 Projection: Alaska State Plane NAD83 Zn4 Feet  
 Map Notes:  
 1. Aerial Source: SurvBase 10/01/2014  
 2. Wetlands Source: HDR 09/25/2014  
 3. Adjacent Property Owner: United States Forest Service



**LEGEND**

- + ARRC Mainline
- ▭ ARRC Right-of-Way (200 ft.)
- Bridge
- Existing Culvert
- Mileposts
- ▨ Proposed Project Footprint
- ▭ Wetland and Waterbody Types
- Project Wetland Impacts**
- ▨ Permanent Discharges


APPLICANT: Alaska Railroad Corporation  
 327 W. Ship Creek Avenue  
 P.O. Box 107500  
 Anchorage, Alaska 99510-7500

WATERWAY: Skookum Creek

FILE NO.: POA-2011-874

LOCATION: T8N, R3E, S18 & S19, SM  
 USGS Seward D-6  
 Municipality of Anchorage

SHEET: 5 OF 10



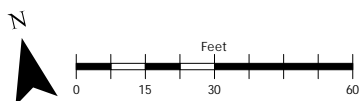
**Skookum Creek  
Flood Control Improvements  
MP 59 - 60.15**

Date: 08/27/2015

Projection: Alaska State Plane NAD83 Zn4 Feet

Map Notes:

1. Aerial Source: SurvBase 10/01/2014
2. Wetlands Source: HDR 09/25/2014
3. Adjacent Property Owner: United States Forest Service



**LEGEND**

- + ARRC Mainline
- ▭ ARRC Right-of-Way (200 ft.)
- ▨ Proposed Project Footprint
- ▭ Wetland and Waterbody Types
- Project Wetland Impacts**
- ▨ Permanent Discharges
- ▨ Temporary Material Storage Area

APPLICANT: Alaska Railroad Corporation  
327 W. Ship Creek Avenue  
P.O. Box 107500  
Anchorage, Alaska 99510-7500

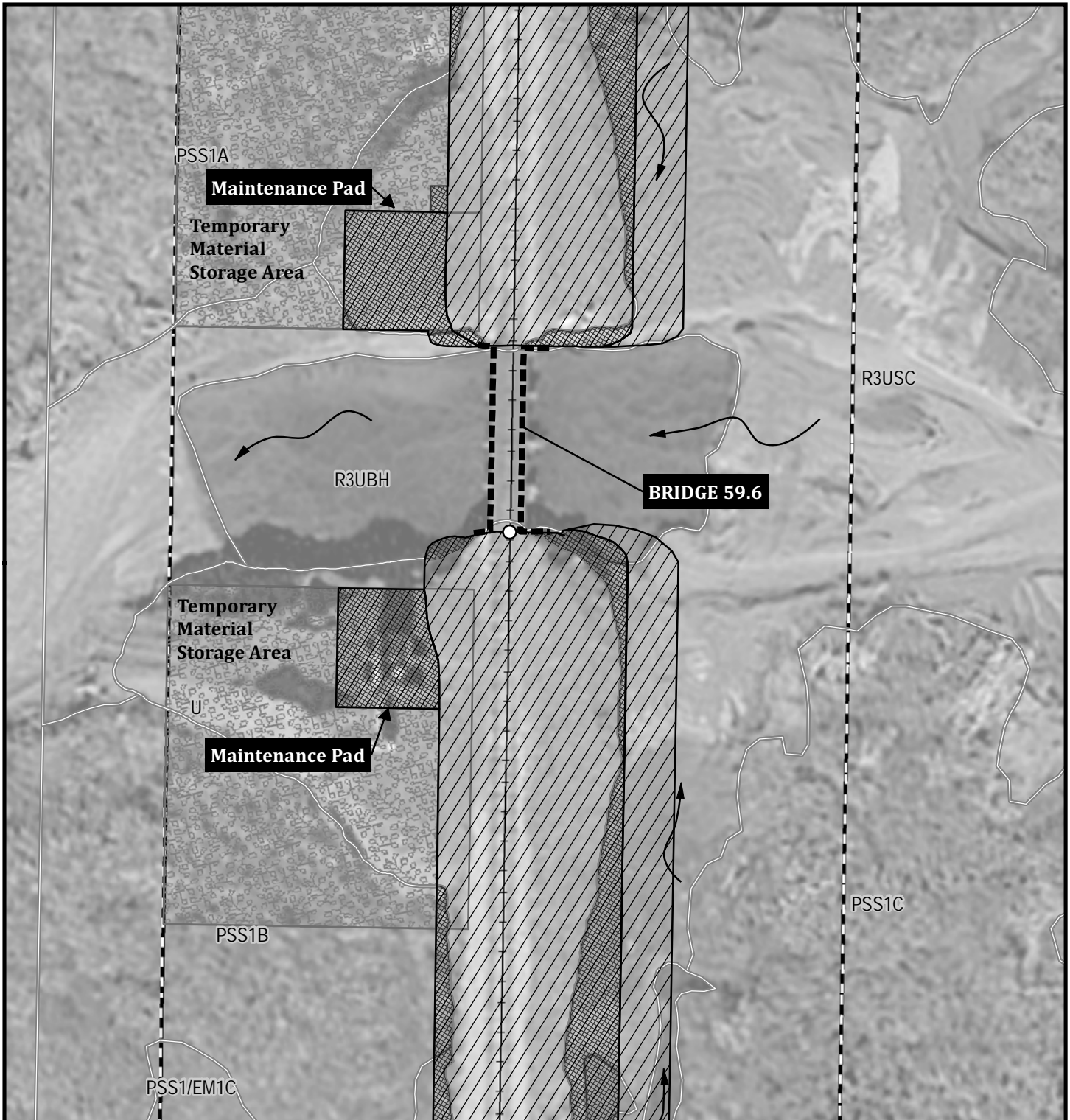
WATERWAY: Skookum Creek

FILE NO.: POA-2011-874

LOCATION: T8N, R3E, S18 & S19, SM  
USGS Seward D-6  
Municipality of Anchorage

SHEET: 6 OF 10





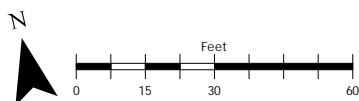
**Skookum Creek  
Flood Control Improvements  
MP 59 - 60.15**

Date: 08/27/2015

Projection: Alaska State Plane NAD83 Zn4 Feet

Map Notes:

1. Aerial Source: SurvBase 10/01/2014
2. Wetlands Source: HDR 09/25/2014
3. Adjacent Property Owner: United States Forest Service



**LEGEND**

- + ARRC Mainline
- ▭ ARRC Right-of-Way (200 ft.)
- Bridge
- Mileposts
- ▨ Proposed Project Footprint
- ▨ Wetland and Waterbody Types
- Project Wetland Impacts**
- ▨ Permanent Discharges
- ▨ Temporary Material Storage Area

APPLICANT: Alaska Railroad Corporation  
327 W. Ship Creek Avenue  
P.O. Box 107500  
Anchorage, Alaska 99510-7500

WATERWAY: Skookum Creek

FILE NO.: POA-2011-874

LOCATION: T8N, R3E, S18 & S19, SM  
USGS Seward D-6  
Municipality of Anchorage

SHEET: 7 OF 10